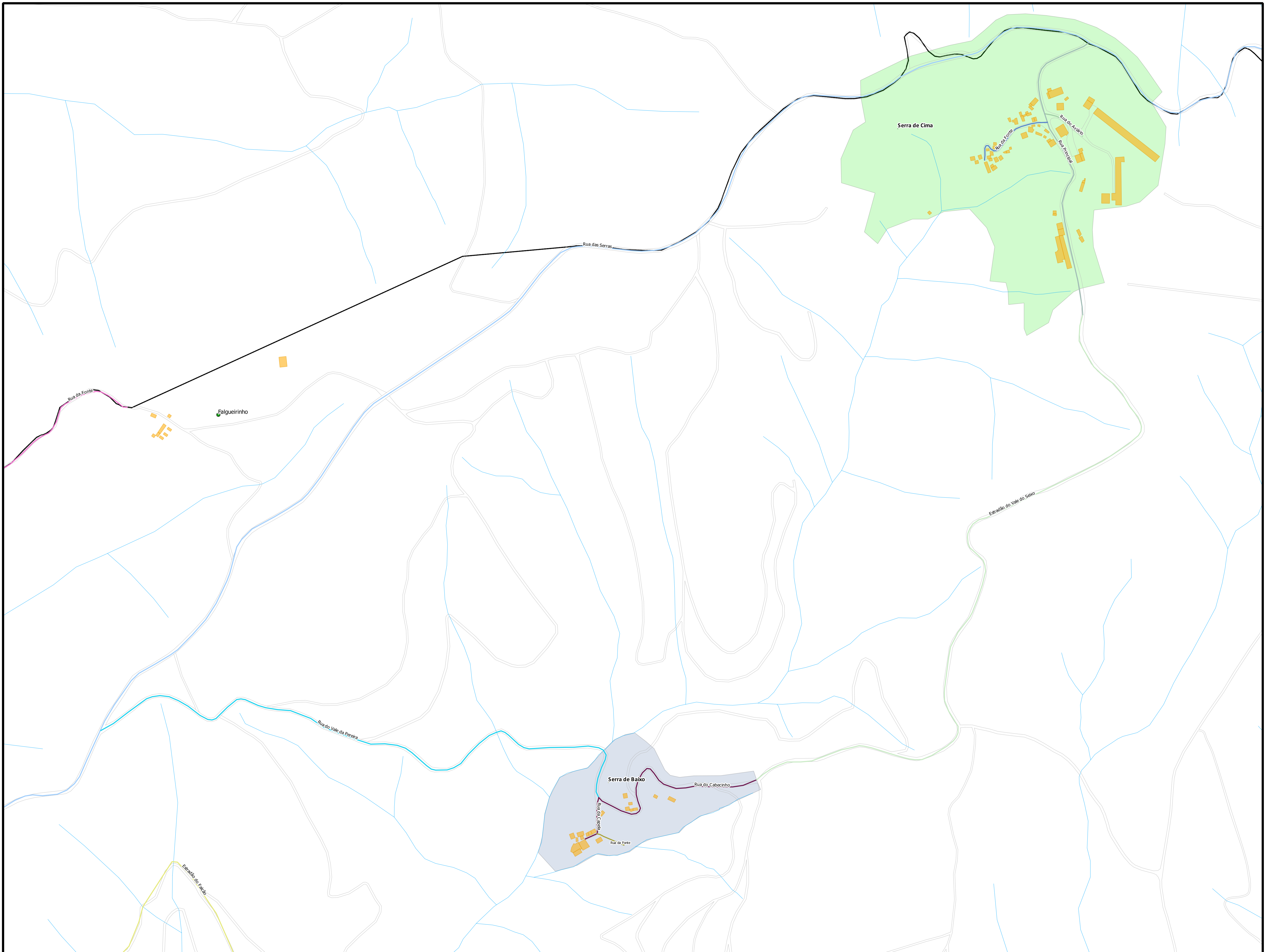




TOPONÍMIA DA REDE VIÁRIA DA FREGUESIA DE CASTANHEIRA DO VOUGA
- Lugares de Serra de Cima e Serra de Baixo -



Legenda


Limite Administrativo





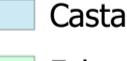


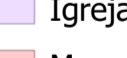






Edificado



Hidrografia



Limite de lugar

-  Avelal de Baixo
-  Avelal de Cima
-  Castanheira do Vouga
-  Falgarosa
-  Falgoselhe
-  Igreja
-  Massadas
-  Redonda
-  Serra de Baixo
-  Serra de Cima
-  Talhada
-  Vale da Galega

Sítios



ESCALA 1:2500